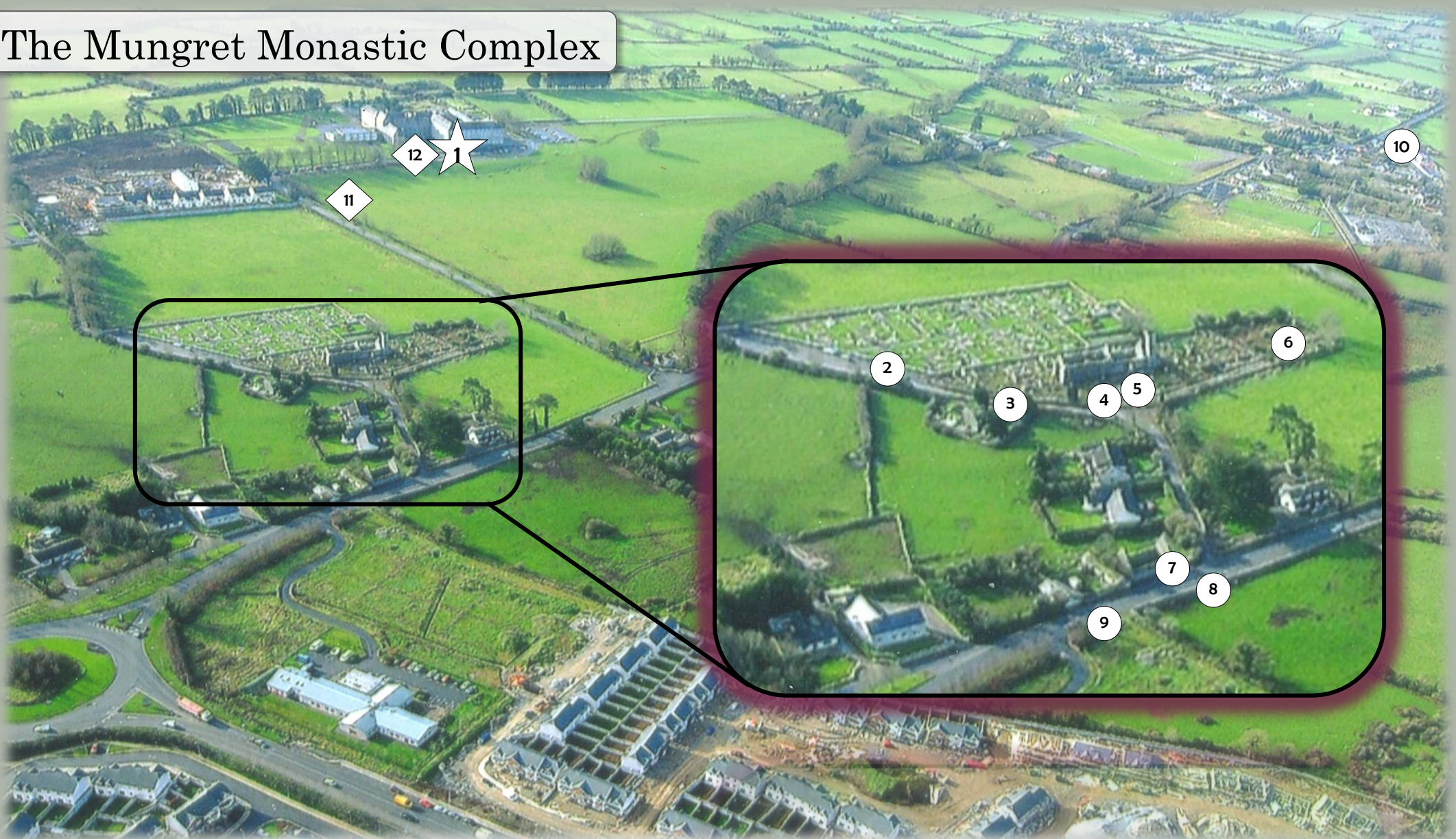


The Mungret Monastic Complex



Numbers on the map indicate the following:

1. Mungret College
2. "Mungret Monastic Complex" panel
3. "The Small Church" panel
4. "Graveyard Survey" panel
5. "The 'Abbey Church'" panel
6. "Mungret Church of Ireland Church" panel

7. "St. Nessian's Church" panel
8. "Recent archeological discoveries" panel
9. "Tobar Phádraig (Patrick's Well)" panel
10. "Secular Mungret" panel (opp. Post Office)
11. Mungret Playground
12. Cafe



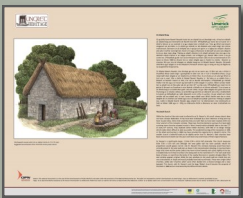
1. Mungret College



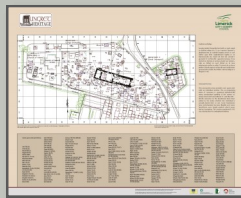
2. "Mungret Monastic Complex" panel



3. "The Small Church" panel



4. "Graveyard Survey" panel



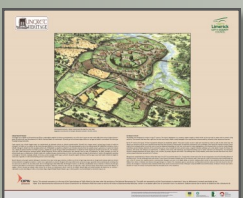
5. "The 'Abbey Church'" panel




6. "Mungret Church of Ireland Church" panel



7. "St. Nessian's Church" panel



8. "Recent archeological discoveries" panel



9. "Tobar Phádraig (Patrick's Well)" panel



10. "Secular Mungret" panel (opp. Post Office)



11. Mungret Playground



12. Café



CONTACT US:

Mungret Heritage

Nessan O'Donoghue

Email: nessanmurroe@gmail.com

www.facebook.com/MungretHeritage

Limerick Christian Centre

Office : 353 61 303022

Email: lccmungret@gmail.com

NOW OPEN: The Cuppa Café



Join us in our new café on the first floor of Mungret College for tea, coffee, and pastries.

Map brochure created by Ryan Cafaro in partnership with:



Mungret Heritage's
Interpretive Panels
at
The Mungret Monastic
Complex